



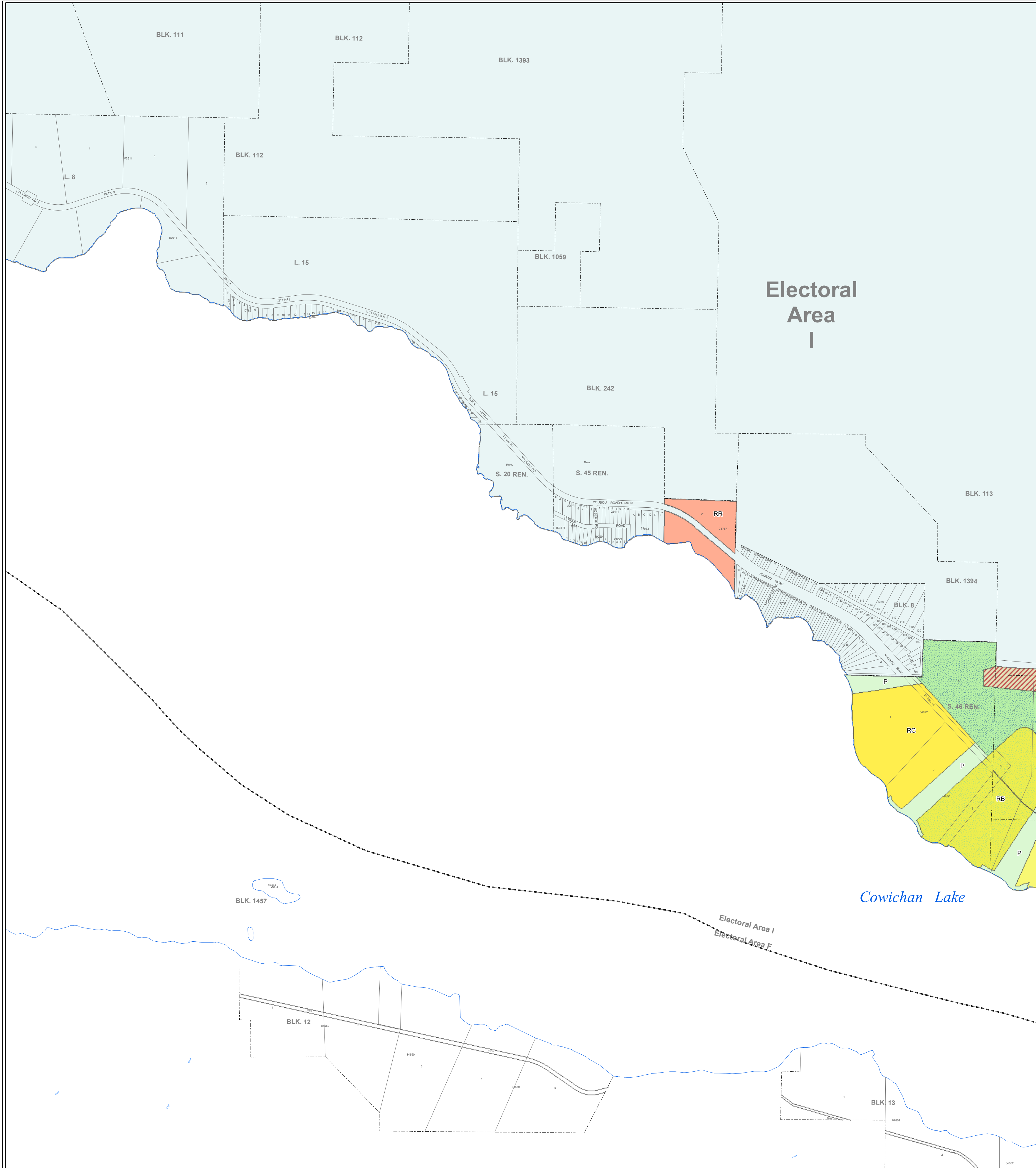
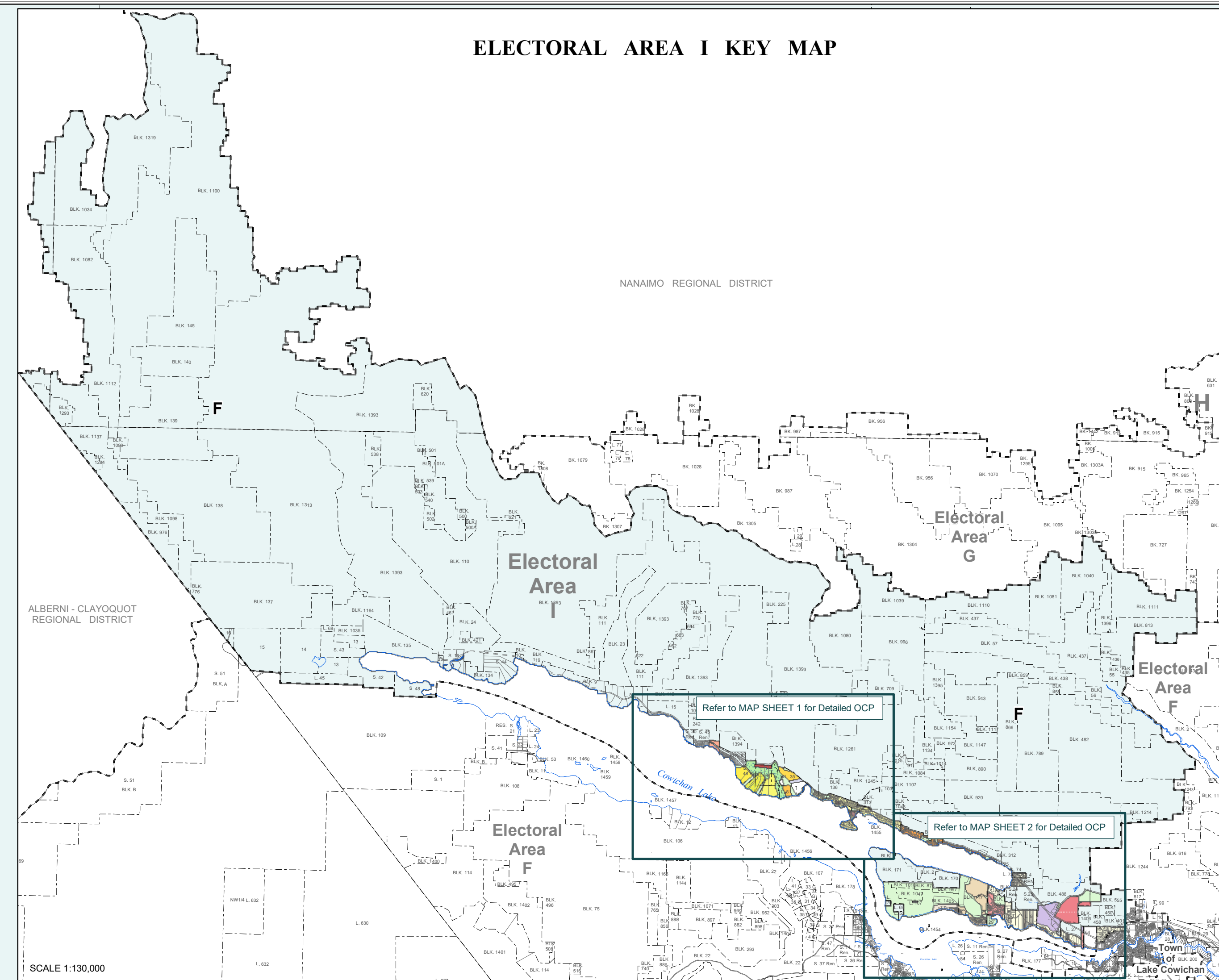
**Electoral Area I
Youbou / Meade Creek**

**Schedule B
(Mapsheet 1 - West)**

**Consolidated
Official Community Plan
Bylaw**

- Foresty / Natural Resource (F)
- Suburban Residential (SR)
- Urban Residential (R)
- Residential A (RA)
- Residential B (RB)
- Residential C (RC)
- Residential D (RD)
- Residential E (RE)
- Recreation Residential (RR)
- Suburban Lakefront Residential (SLR)
- Manufactured Home Park Residential (MHR)
- Bald Mountain Lakefront (BMLCR)
- Bald Mountain Peninsula (BMPCR)
- Comprehensive Recreational (CR)
- Local Commercial (C)
- Service Commercial (SC)
- Tourist Commercial (TC)
- Neighbourhood Pub Commercial (NPC)
- Village Core (VC)
- Waterfront Commercial (WC)
- Light Industrial (LI)
- Industrial (I)
- Parks and Institutional (P)
- Environmental Conservation (EC)
- Institutional and Community Facilities (ICF)
- Public Utility (PU)

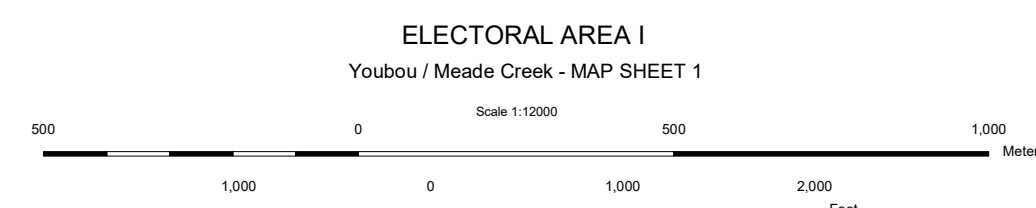
ELECTORAL AREA I KEY MAP



SCHEDULE B OF COWICHAN VALLEY REGIONAL DISTRICT
OFFICIAL COMMUNITY PLAN BYLAW NO. 2005
APPLICABLE TO ELECTORAL AREA I AS AMENDED.
CONSOLIDATED FOR CONVENIENCE ONLY. OFFICIAL
COPIES OF SCHEDULE B ARE IN THE WALT OF THE
COWICHAN VALLEY REGIONAL DISTRICT OFFICES.

THIS MAP REPRESENTS THE OFFICIAL COMMUNITY
PLAN BYLAW. PLEASE REFER TO CVRD DEVELOPMENT
SERVICES DEPARTMENT FOR ASSISTANCE WITH INTERPRETATION
OF THE BYLAW.

DATE OF ADOPTION: NOVEMBER 9, 2005



OCP REVISION: January 13, 2021
OCP AMENDMENT BYLAWS:

2978	4013		
2983	4226		
3059	4319		
3213			
3564			
3957			